







664000

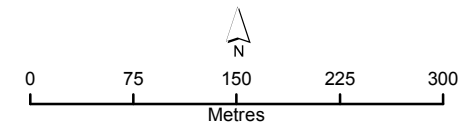
664500

COORDINATES IN  
GDA 94, ZONE 50

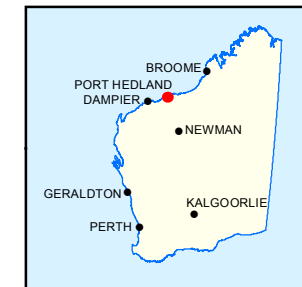
**PORT OF PORT HEDLAND  
CRANE EXCLUSION AREAS AND  
HELICOPTER FLIGHT PATHS**

17 November 2016

-  Crane exclusion area
-  Flight path
-  Noise sensitive area
-  Avoidance zone
-  Take off and approach area
-  Helipad (~ 25m diameter)



1:5,500 (at A4 size)



The Pilbara Ports Authority make no representations or warranties about the accuracy, reliability, currency, completeness or suitability of this plan and accepts no liability or responsibility of any kind for any expenses, losses, damages and/or costs which are or may be incurred by any party from the use of this plan.

Requested by: Marine Operations Manager; Request date: 16/11/2016;  
Rev 7. Ref: PH-008-006-07-00\_Helicopter\_flight\_paths\_and\_crane\_exclusions  
Data sources: Flight paths, Exclusion areas - PPA - 11/2016;  
Image - AAM - 11/2015; Localities/coastline - Landgate - unknown.

664,191 mE  
7,753,146 mN

664,361 mE  
7,753,441 mN

664,486 mE  
7,752,888 mN

664,151 mE  
7,752,928 mN

664,174 mE  
7,752,811 mN

664,486 mE  
7,752,857 mN

664,514 mE  
7,752,734 mN

664,219 mE  
7,752,597 mN

664,535 mE  
7,752,550 mN

664,603 mE  
7,752,765 mN

664,626 mE  
7,752,709 mN

664,629 mE  
7,752,681 mN

664,639 mE  
7,752,600 mN

664,548 mE  
7,752,427 mN

664,668 mE  
7,752,365 mN

664000

664500

7753000

7752500

7753000

7752500